
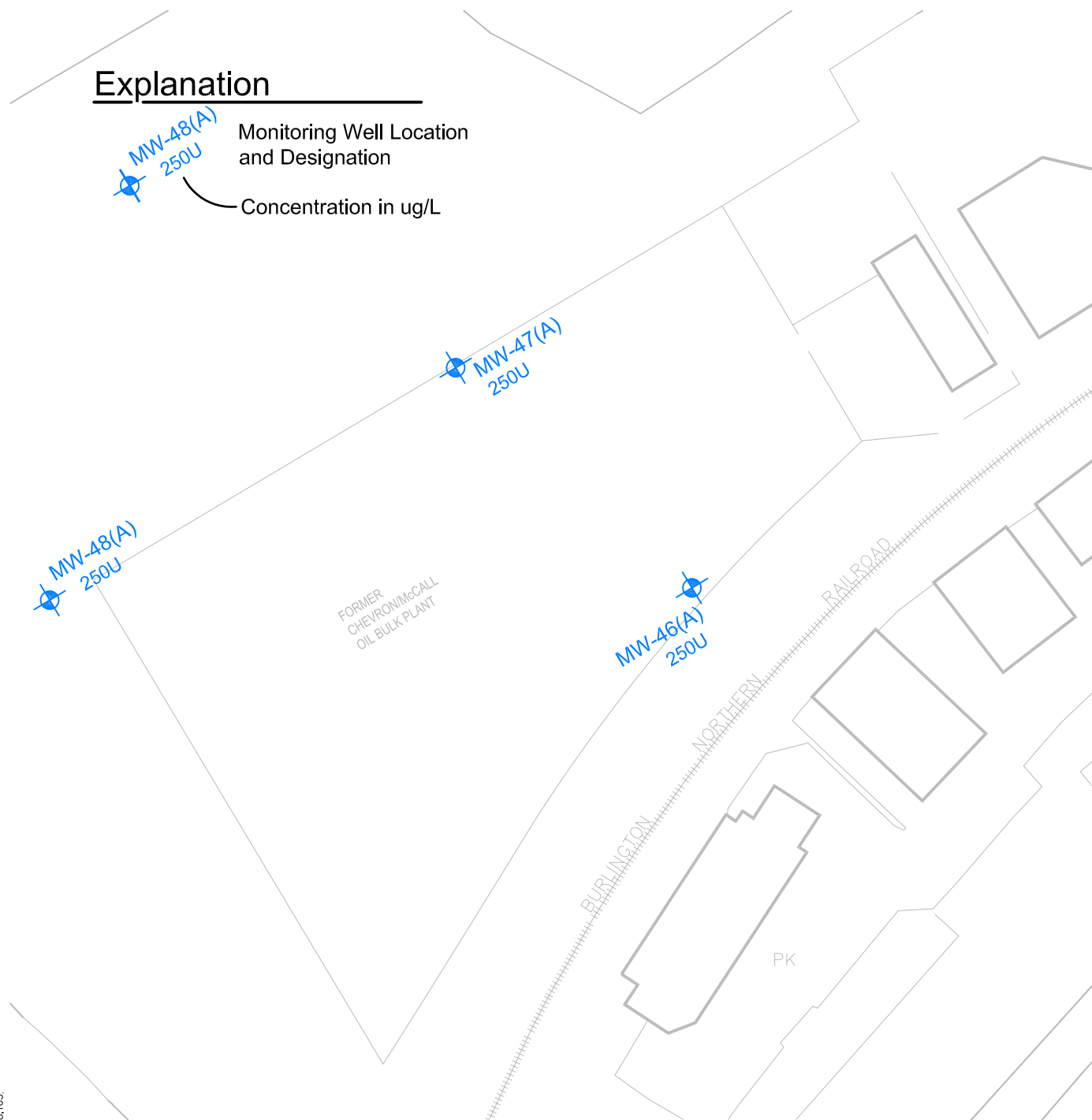
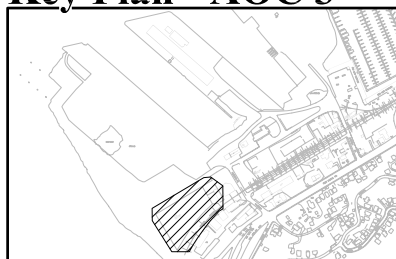


Explanation


MW-48(A)
250U
 Monitoring Well Location
 and Designation
 Concentration in ug/L



Key Plan - AOC 3



0' 100' 200'
 SCALE: 1" = 100'

EnviroLogic Resources, Inc.
 ENVIRONMENTAL • WATER RESOURCES SCIENTISTS

Notes:

Guide to analytical data flags is in Table 6-1.

For locations with multiple analytical results, the highest concentration is presented on this figure.

FIGURE 6-78

**DIESEL RANGE HYDROCARBONS
 IN GROUND WATER - August 2004 - AOC 3
 Remedial Investigation/Feasibility Study
 Astoria Area-Wide Petroleum Site
 Astoria, Oregon**